




441700.000000 441800.000000 441900.000000 442000.000000 442100.000000

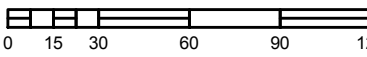
251100.000000
251000.000000
250900.000000
250800.000000
250700.000000
250600.000000

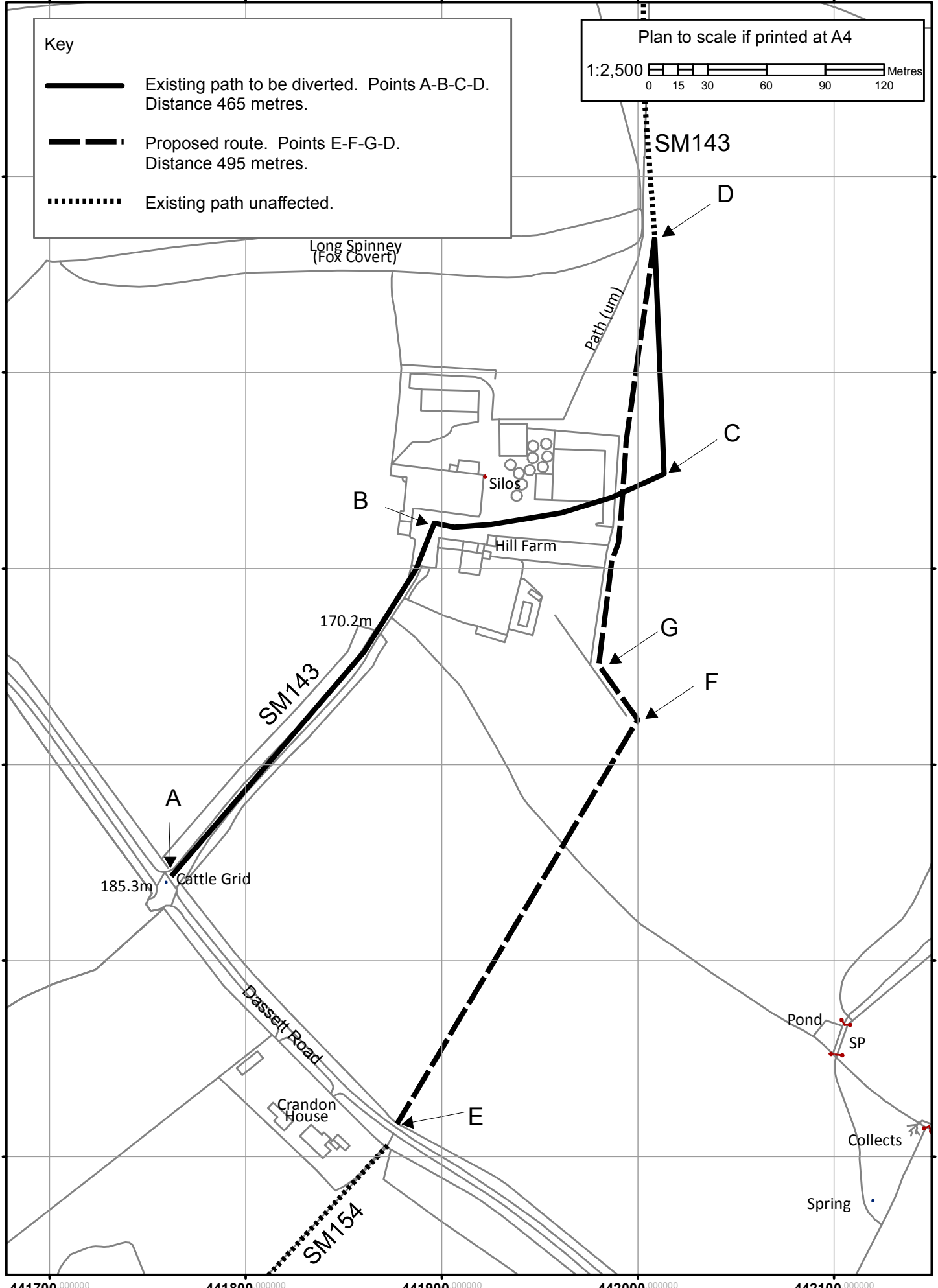
251100.000000
251000.000000
250900.000000
250800.000000
250700.000000
250600.000000

Key

-  Existing path to be diverted. Points A-B-C-D. Distance 465 metres.
-  Proposed route. Points E-F-G-D. Distance 495 metres.
-  Existing path unaffected.


Plan to scale if printed at A4

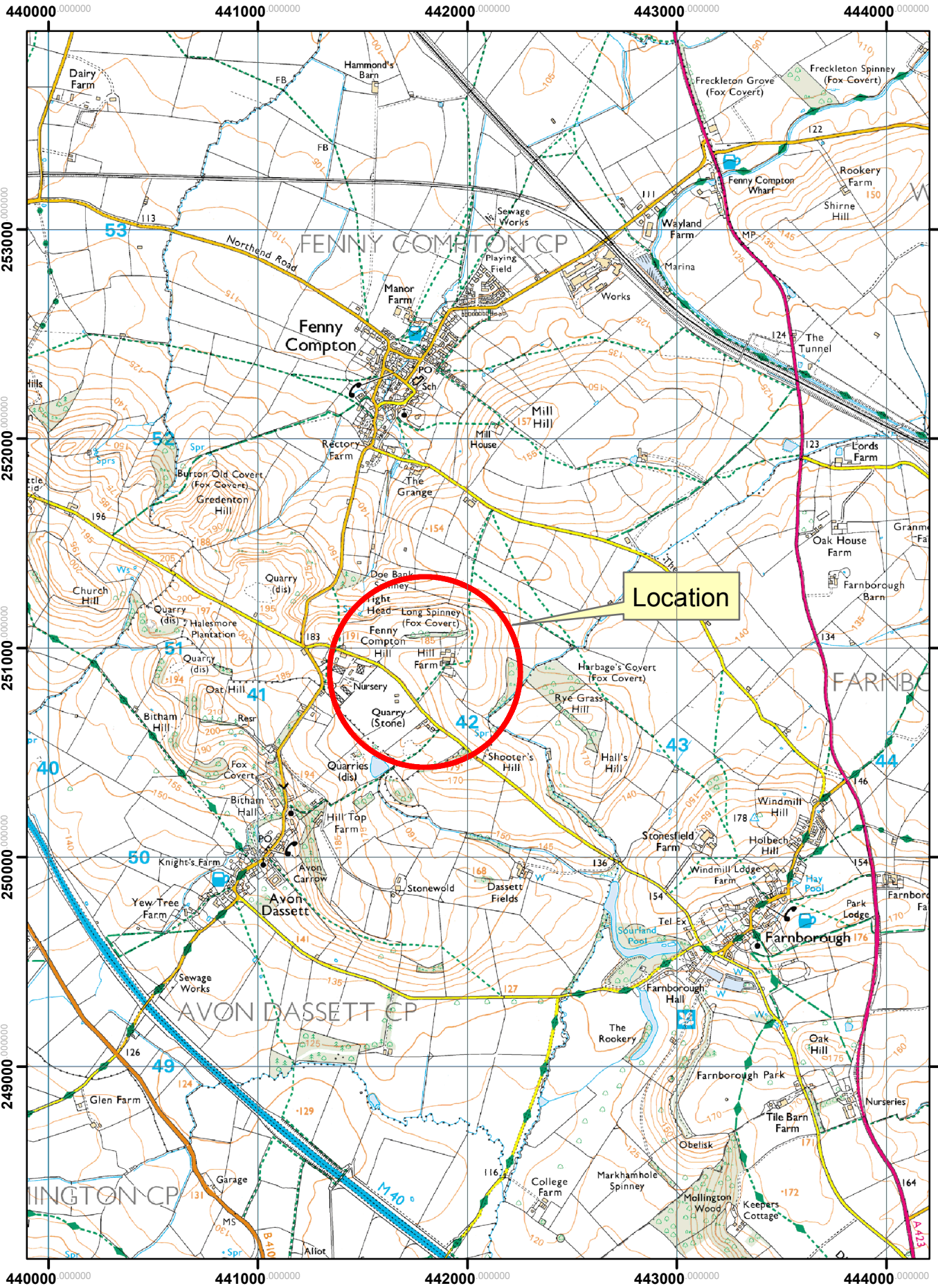
1:2,500  Metres



Proposed diversion of Public Footpath SM143 (part) in the Parish of Fenny Compton Consultation Plan

Plan Reference
P2012/004/G/C1





Title: General location Plan
Subtitle: Proposed diversion of Public Footpath SM143 (part), Fenny Compton

